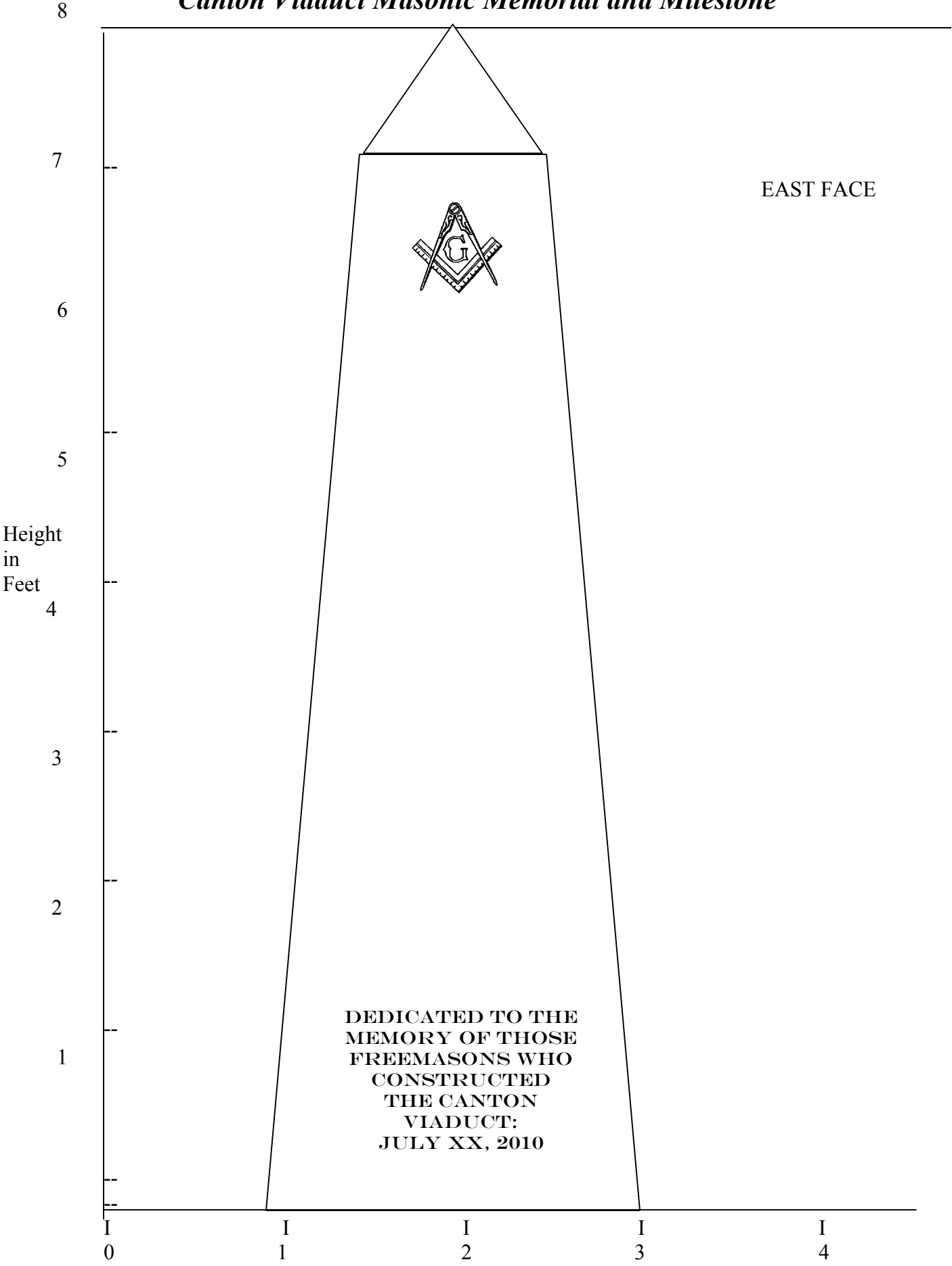


Canton Viaduct Masonic Memorial and Milestone



EAST FACE

Height
in
Feet

8

7

6

5

4

3

2

1

0

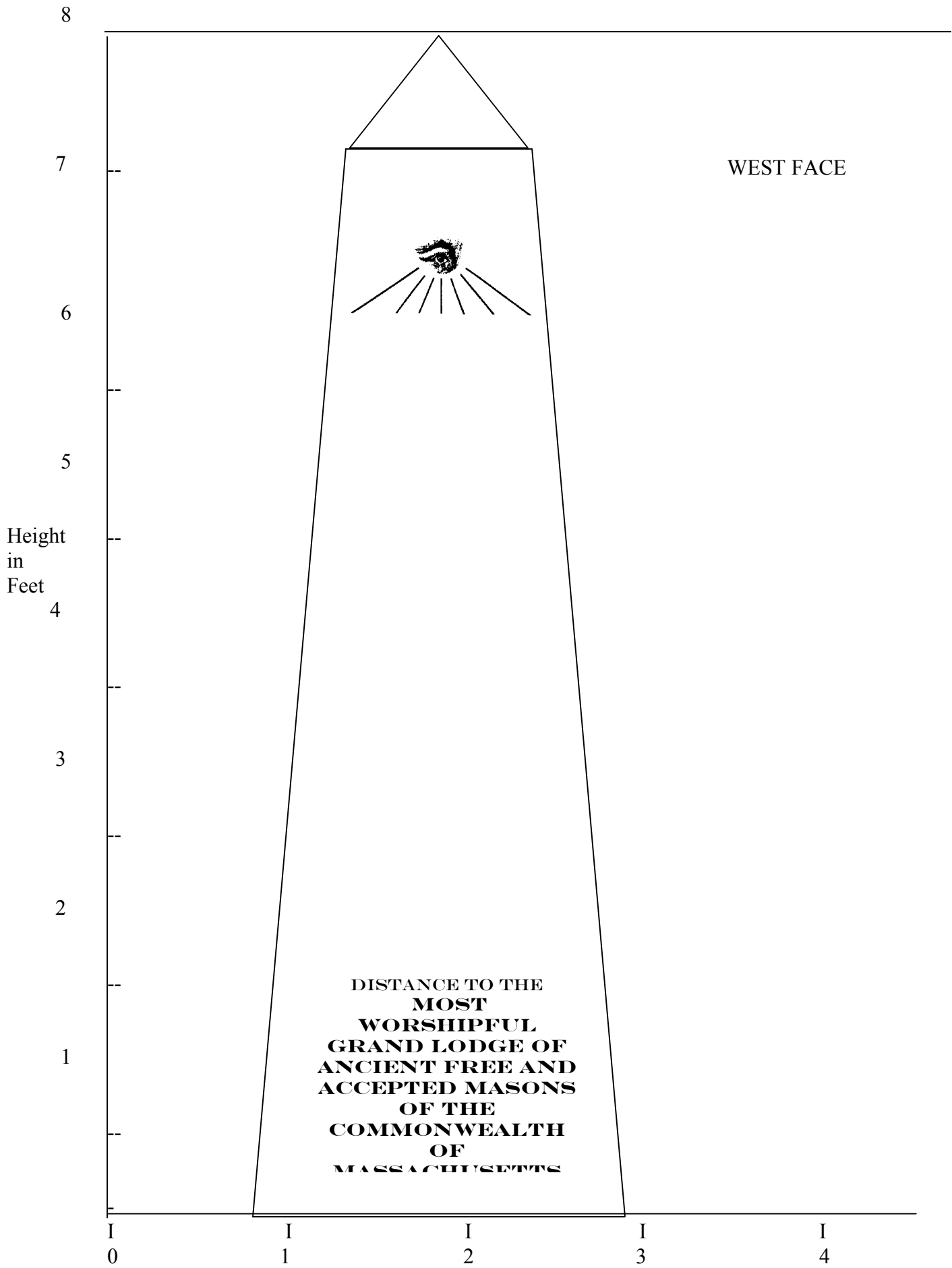
1

2

3

4

**DEDICATED TO THE
MEMORY OF THOSE
FREEMASONS WHO
CONSTRUCTED
THE CANTON
VIADUCT:
JULY XX, 2010**

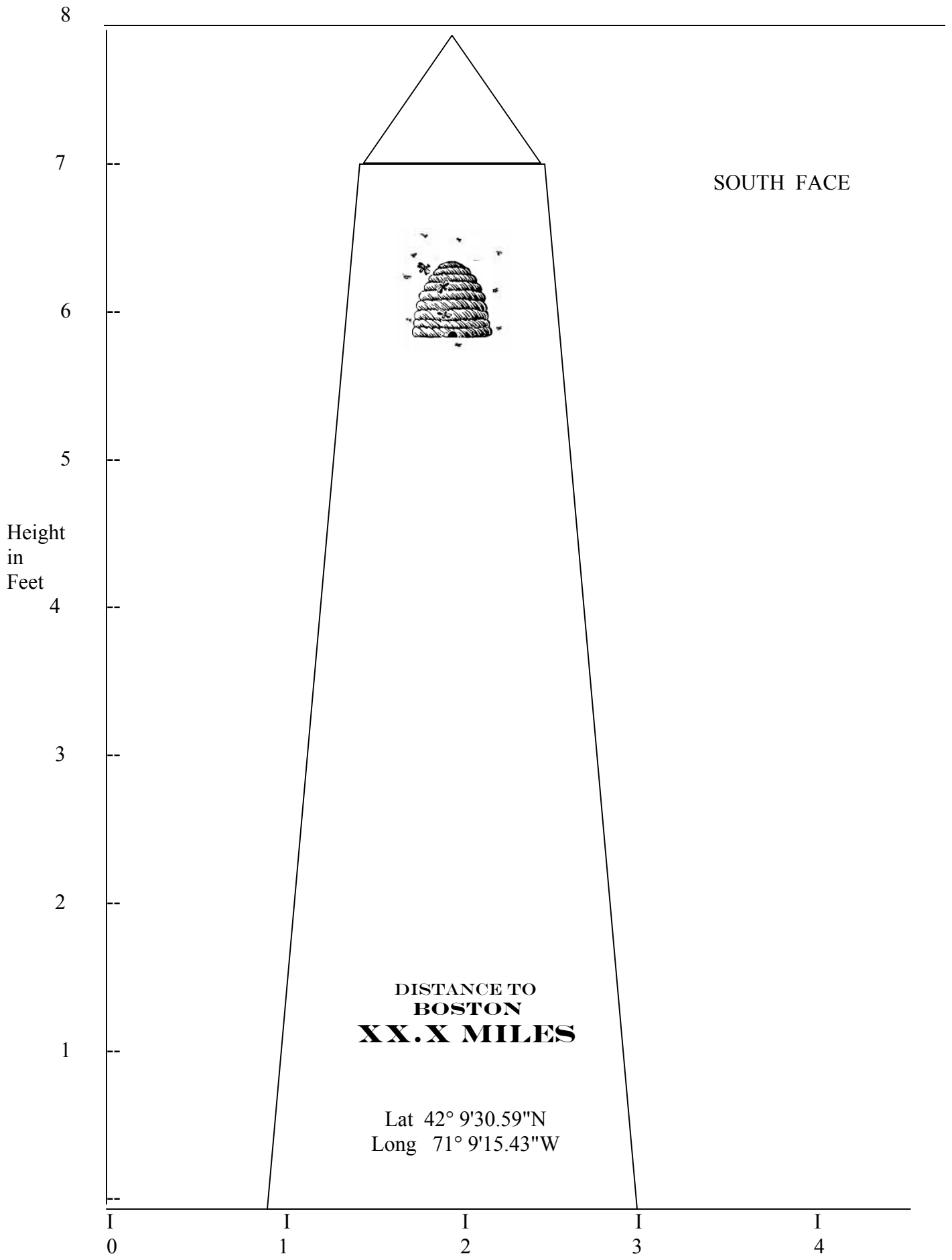


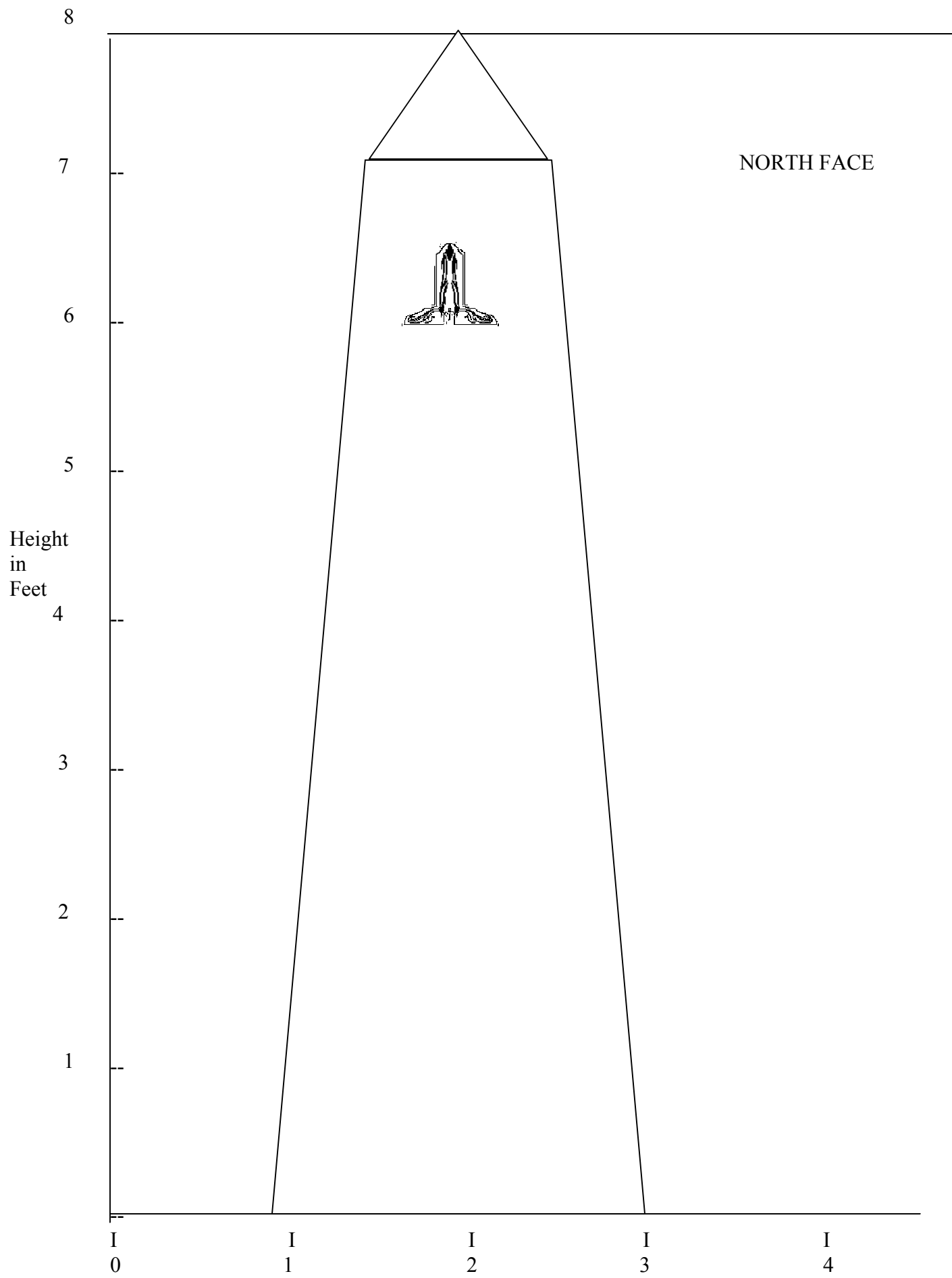
WEST FACE

Height
in
Feet

**DISTANCE TO THE
MOST
WORSHIPFUL
GRAND LODGE OF
ANCIENT FREE AND
ACCEPTED MASONS
OF THE
COMMONWEALTH
OF
MASSACHUSETTS**

I 0 I 1 I 2 I 3 I 4



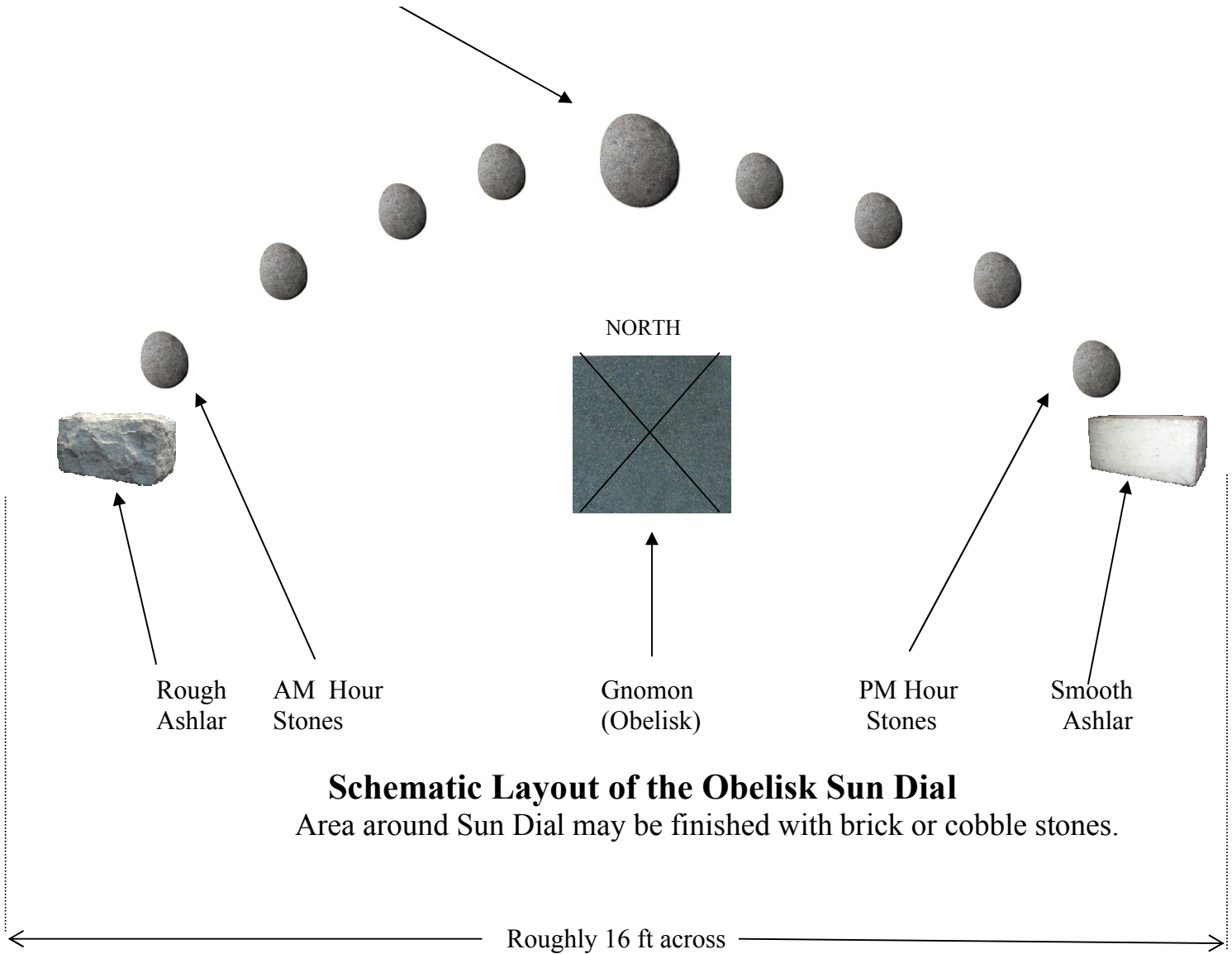


Canton Viaduct Masonic Memorial and Milestone

Canton Viaduct
Neponset Street
Lat 42° 9'30.59"N
Long 71° 9'15.43"W

Grand Lodge
186 Tremont Street
42°21'8.65"N Lat
71° 3'51.65"W Long

NOON Stone roughly in the northern position.
The Time Capsule will be located under this stone.



Time Capsule:

Composed of a 10 to 12 inch diameter by 12 to 16 inch high cylinder.
Placed in small concrete vault.
Buried 3 to 4 feet underground under the "Noon" stone of the Sun Dial.
To be opened in 2135.